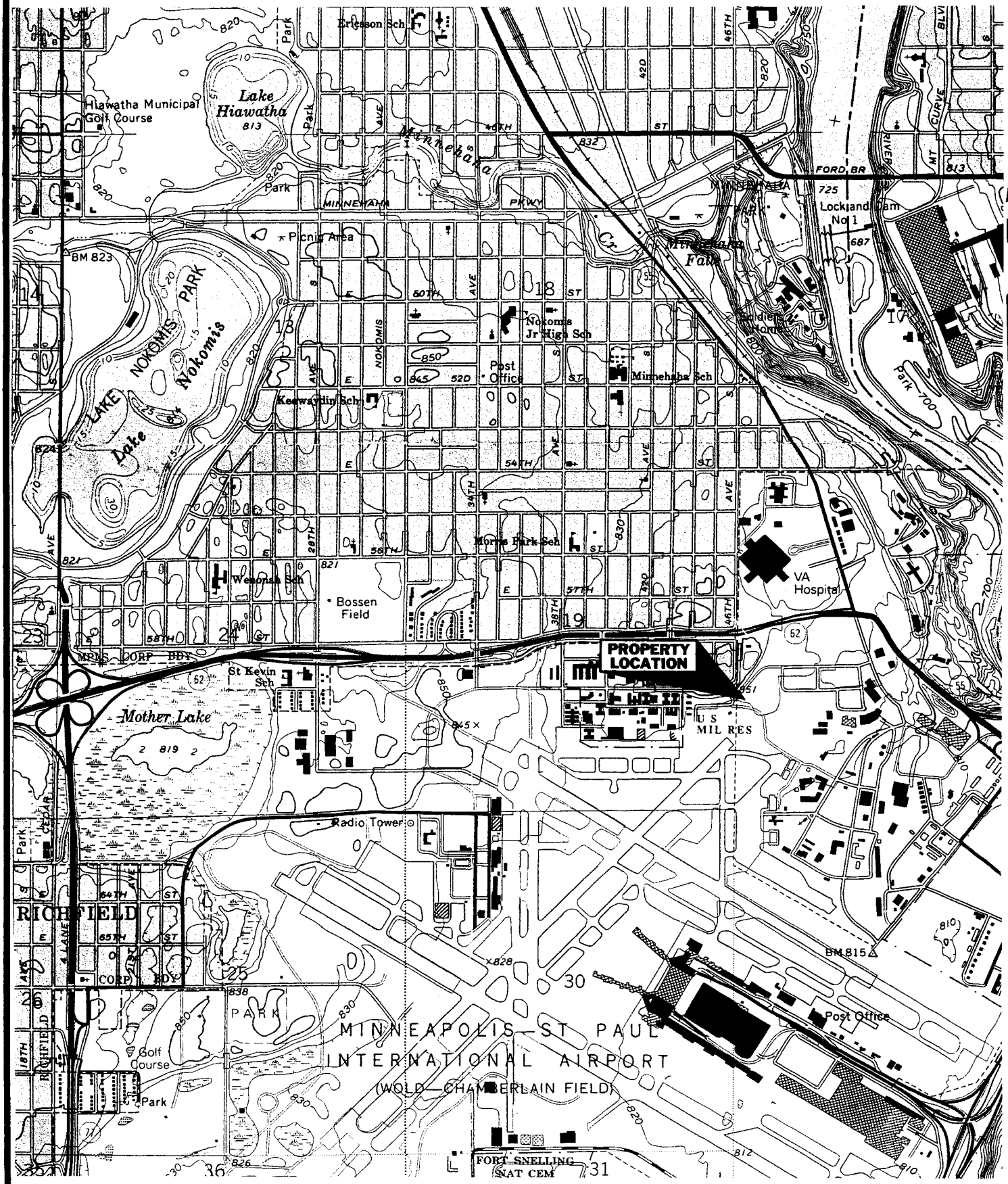


Source: USGS 7.5 Minute Topographic Map, revised 1993

Scale: 1" = 2000'

W:\macro\17fig1.doc

12/14/01

LIESCH Hydrogeologists • Engineers • Environmental Scientists

6000 Gisholt Dr, Suite 203
Madison, WI 53713
(608) 223-1532

13400 15th Avenue N
Minneapolis, MN 55441
(763) 559-1423

4300 N Miller Rd, Suite 211
Scottsdale, AZ 85251
(480) 421-0853

**10.7 Acres of Runway 4-22 RPZ Expansion Project**

**Dec. 01**

**Property Location Map**

**Figure #1**

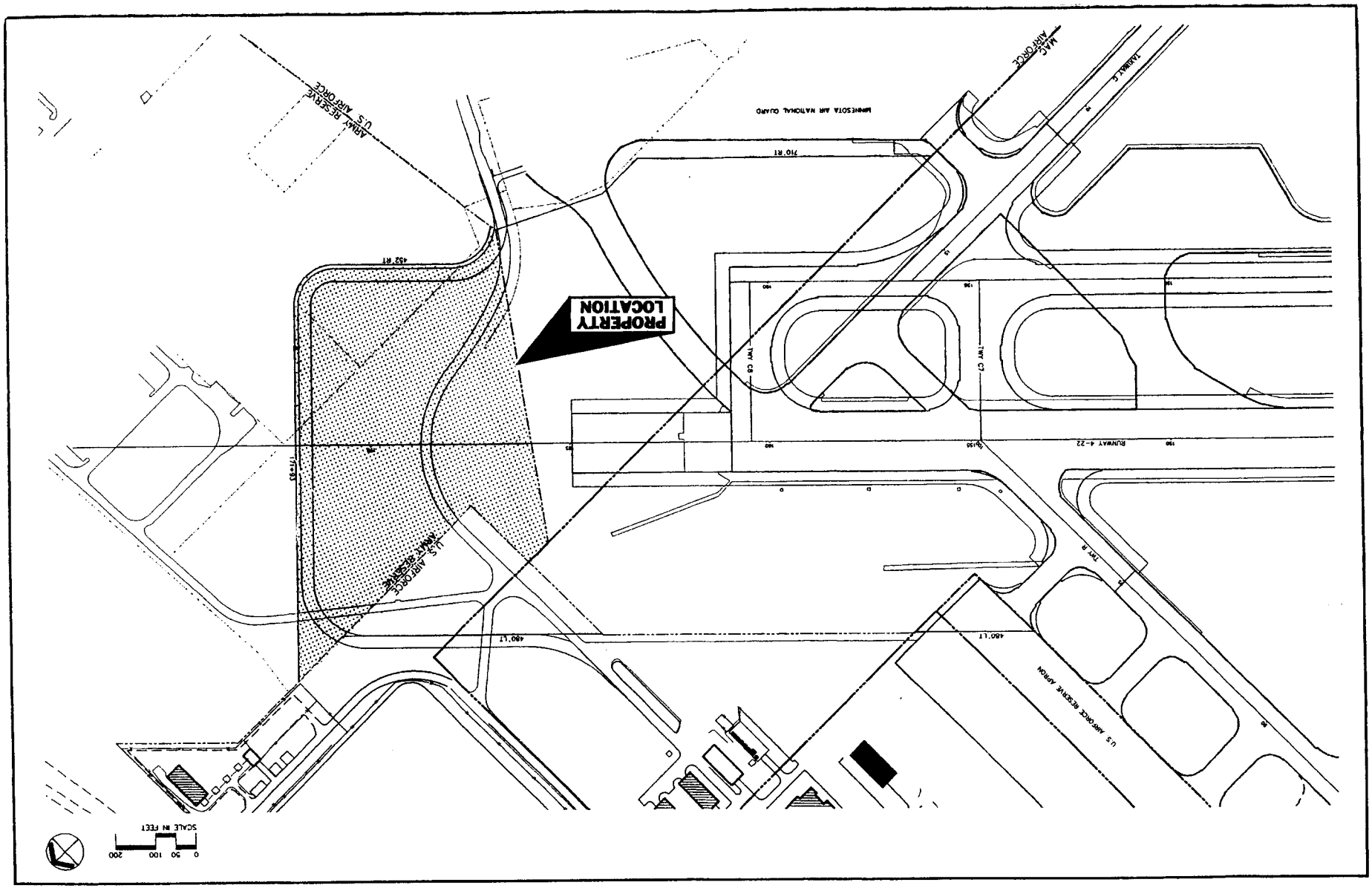


Source: TKDA *Property Acquisition, Runway 4-22 Reconstruction* Drawing Dated 2/27/01

LIESCH Hydrogeologists • Engineers • Environmental Scientists

6000 Gisholt Dr, Suite 203
Madison, WI 53713
(608) 223-1532

13400 15th Avenue N
Minneapolis, MN 55441
(763) 559-1423

4300 N Miller Rd, Suite 211
Scottsdale, AZ 85251
(480) 421-0853

**10.7 Acres of Runway 4-22 RPZ Expansion Project** | **Dec. 01**

**Property Boundary Map** | **Figure #2**

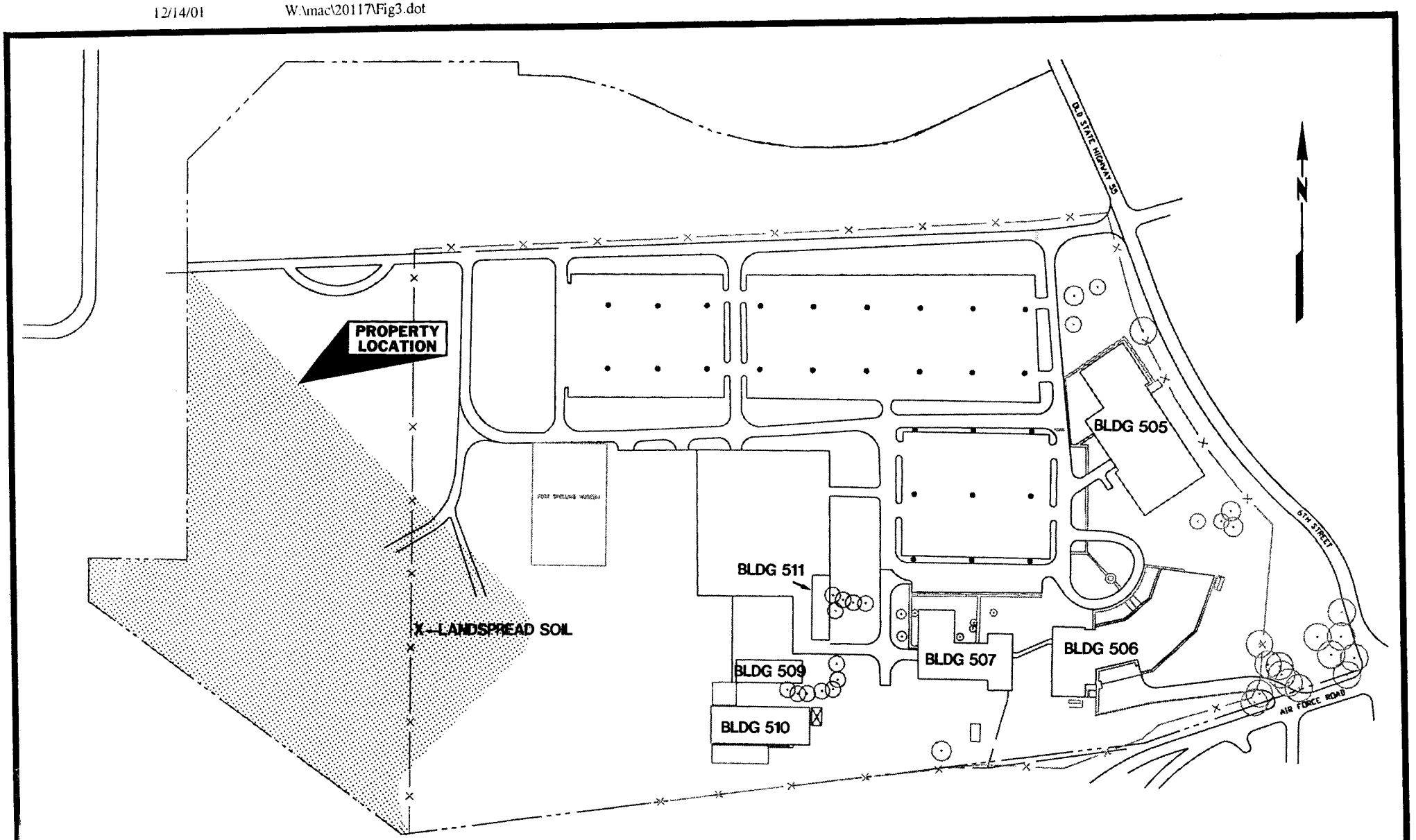


Source: 88th Regional Support Command

LIESCH Hydrogeologists • Engineers • Environmental Scientists

6000 Gisholt Dr, Suite 203
Madison, WI 53713
(608) 223-1532

13400 15th Avenue N
Minneapolis, MN 55441
(763) 559-1423

4300 N Miller Rd, Suite 211
Scottsdale, AZ 85251
(480) 421-0853

**10.7 Acres of Runway 4-22 RPZ Expansion Project**

**Dec. 01**

**Property Layout and Location of Thinspread Soil**

**Figure #3**